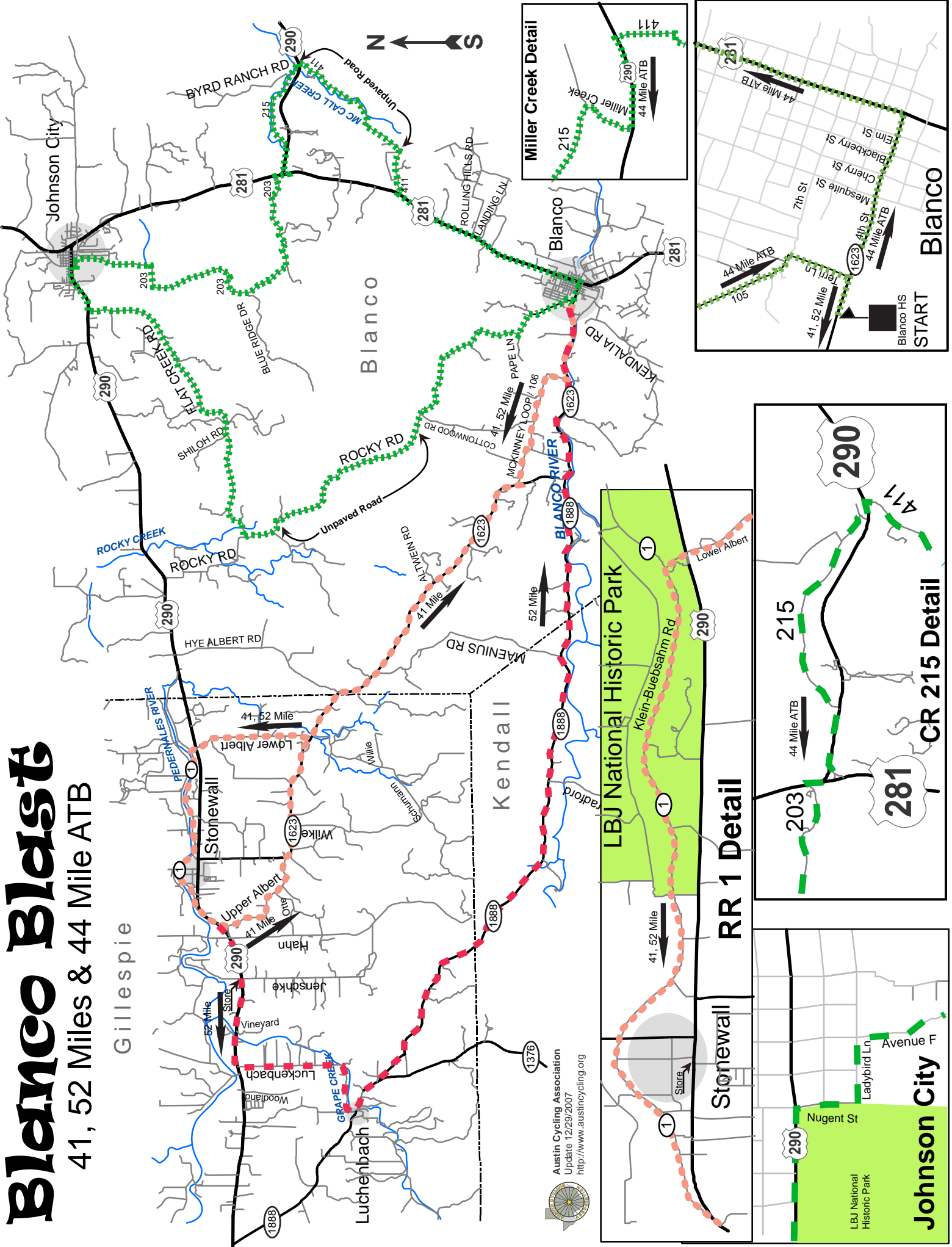


Blanco Blast

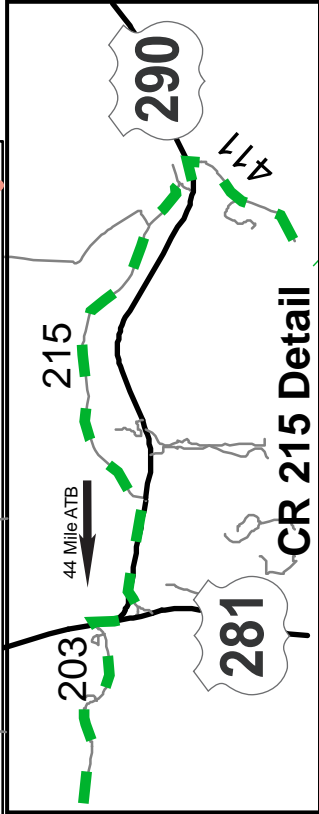
41, 52 Miles & 44 Mile ATB



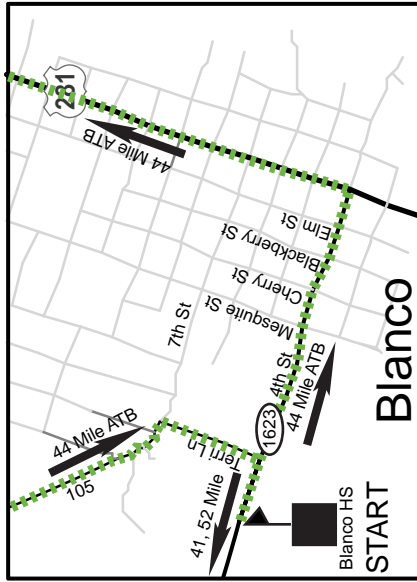
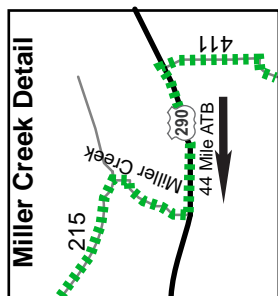
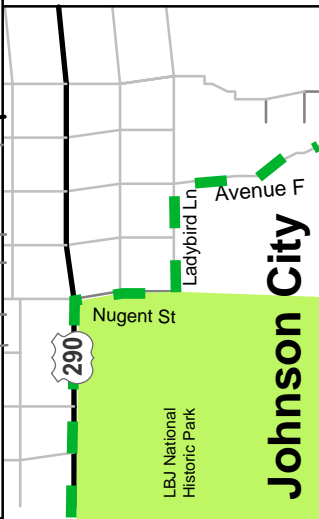
Austin Cycling Association
Update 12/29/2007
<http://www.austincycling.org>



RR 1 Detail



CR 215 Detail



41 Mile

Segment	Total	Start at Blanco High School
0.0	0.0	LT (west) on RR 1623 / 4th St.
1.9	1.9	RT on CR 106 / McKinney Loop
2.5	4.4	Bear RT on CR 106 / McKinney Loop
1.0	5.4	RT at T on RR 1623
8.4	13.8	RT on Lower Albert Rd
2.9	16.7	Cross US 290
0.2	16.9	LT at T on RR 1 / Klein-Buebsahm Rd
4.3	21.2	RT at T on US 290
0.5	21.7	LT on Upper Albert Rd
0.2	21.9	LT on Upper Albert Rd
2.8	24.7	RT at T on RR 1623
11.5	36.2	LT on CR 106 / McKinney Loop
1.0	37.2	LT on CR 106 / McKinney Loop
2.5	39.7	LT on RR 1623
1.9	41.6	FINISH

52 Mile

Segment	Total	Start at Blanco High School
0.0	0.0	LT (west) on RR 1623 / 4th St.
1.9	1.9	RT on CR 106 / McKinney Loop
2.5	4.4	Bear RT on CR 106 / McKinney Loop
1.0	5.4	RT at T on RR 1623
8.4	13.8	RT on Lower Albert Rd
2.9	16.7	Cross US 290
0.2	16.9	LT at T on RR 1 / Klein-Buebsahm Rd
4.3	21.2	RT at T on US 290
4.2	25.4	LT on Luckenbach Rd
3.8	29.2	LT on RR 1376
1.7	30.9	LT on RR 1888
16.3	47.2	RT on RR 1623
4.6	51.8	FINISH

William Hudson (San Antonio Wheelmen) & Stanton Truxillo (Austin Cycling Association) March 2002

Blanco Blast

41, 52 Miles & 44 Mile ATB



Austin Cycling Association
2007
<http://www.austincycling.org>

44 Mile ATB

Segment	Total	Start at Blanco High School
0.0	0.0	RT (east) on RR 1623 / 4th St.
0.6	0.6	LT on US 281
4.9	5.5	RT on McCall Creek Rd / CR 411
4.6	10.1	LT at T on US 290
0.2	10.3	RT on Miller Creek Cemetery Rd
0.1	10.4	LT on Miller Creek Cemetery Rd / CR 215
2.3	12.7	LT at T on US 290
0.6	13.3	RT on US 281/290
0.2	13.5	LT on Miller Creek Rd / CR 203
2.4	15.9	Bear RT on Miller Creek Rd / CR 203
3.9	19.8	RT on Miller Creek Rd / CR 203
0.7	20.5	ST on Avenue F
1.9	22.4	LT on Ladybird Ln
0.1	22.5	RT at T on Nugent St
0.1	22.6	LT on US 290
1.3	23.9	LT on Flat Creek Rd / CR 204
8.2	32.1	LT at T on 7th St / Rocky Rd. / CR 105
11.2	43.3	LT on Terri Ln
0.2	43.5	RT on 4th St / RR 1623
0.1	43.6	FINISH