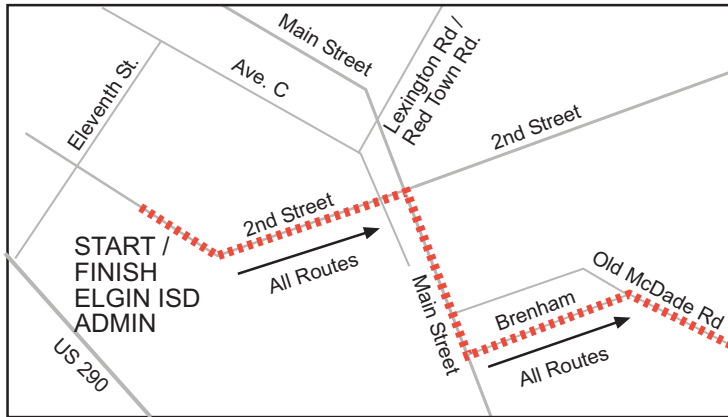
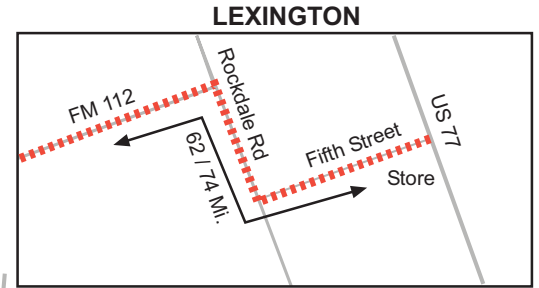
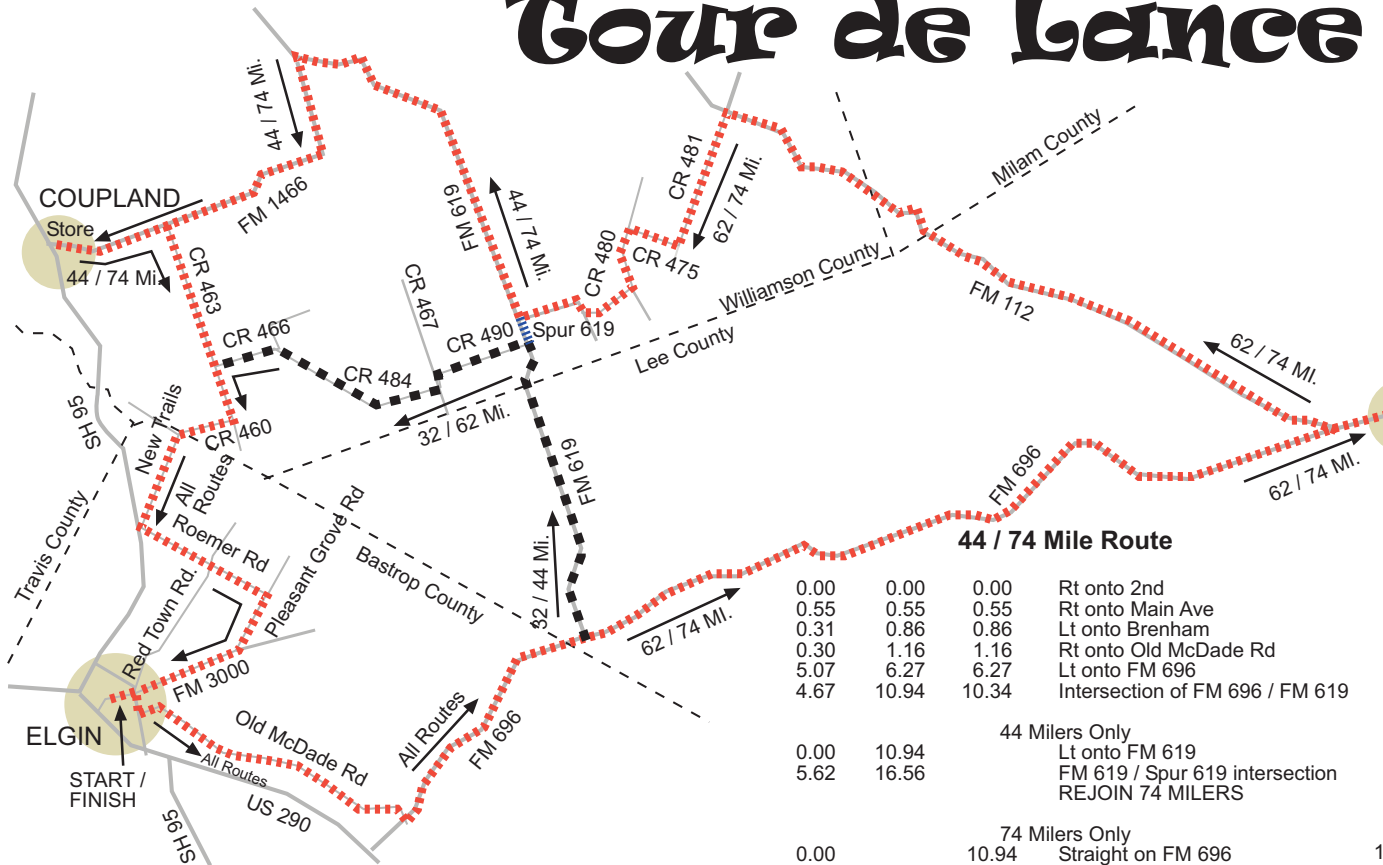


Tour de Lance



44 / 74 Mile Route

0.00	0.00	0.00	Rt onto 2nd	0.00	0.00
0.55	0.55	0.55	Rt onto Main Ave	0.55	0.55
0.31	0.86	0.86	Lt onto Brenham	0.31	0.86
0.30	1.16	1.16	Rt onto Old McDade Rd	0.30	1.16
5.07	6.27	6.27	Lt onto FM 696	5.07	6.27
4.67	10.94	10.34	Intersection of FM 696 / FM 619	4.67	10.94

0.00	10.94		44 Milers Only	0.00	10.94
5.62	16.56		Lt onto FM 619	5.20	16.14
			FM 619 / Spur 619 intersection		
			REJOIN 74 MILERS		

0.00	10.94		74 Milers Only	0.00	10.94
14.18	25.08		Straight on FM 696	14.18	25.08
0.89	25.97		Rt onto FM 112	0.89	25.97
0.27	26.24		Rt onto Rockdale St	0.27	26.24
0.29	26.53		Lt onto Fifth St	0.29	26.53
0.00	26.53		Stop at Store on US 77	0.00	26.53
0.29	26.82		Turnaround and return on Fifth St.	0.29	26.82
0.27	27.09		Rt onto Rockdale St.	0.27	27.09
12.89	39.98		Lt onto FM 112	12.89	39.98
2.41	42.39		Lt onto CR 481	2.41	42.39
0.91	43.30		Rt onto CR 475	0.91	43.30
1.11	44.41		Lt onto CR 480	1.11	44.41
1.01	45.42		Rt onto CR 480	1.01	45.42
1.07	46.49		Lt onto Spur 619	1.07	46.49
			Rt onto FM 619	0.42	46.91
			REJOIN 44 MILERS		

6.67	23.23	53.16	44 Milers / 74 Milers- REJOIN	1.62	17.76	48.53	Lt onto CR 467
6.67	29.90	59.83	Lt onto FM 1466	0.10	17.86	48.63	Lt onto CR 484
0.00	29.90	59.83	Stop at Store on SH 95	1.20	19.06	49.83	Rt onto CR 484
			Turnaround and return on FM 1466	2.07	21.13	51.90	Lt onto CR 466
2.05	31.95	61.88	Rt onto CR 463	1.08	22.21	52.98	Lt onto CR 463
3.53	35.48	65.41	Rt onto CR 460	0.90	23.11	53.88	Rt onto CR 460
0.87	36.35	66.28	Lt onto New Trails Road	0.87	23.98	54.75	Lt onto New Trails Road
1.77	38.12	68.05	Lt on Roemer Rd.	1.77	25.75	56.52	Lt on Roemer Rd.
2.42	40.54	70.47	Rt on Pleasant Grove	2.42	28.17	58.94	Rt on Pleasant Grove
1.11	41.65	71.58	Rt on FM 3000 (becomes 2nd)	1.11	29.28	60.05	Rt on FM 3000 (becomes 2nd)
1.82	43.47	73.40	Straight on 2nd at light	1.82	31.11	61.87	Straight on 2nd at light
0.55	44.02	73.90	FINISH	0.55	31.65	62.42	FINISH

32 / 62 Mile Route

0.00	0.00	0.00	Rt onto 2nd	0.00	0.00
0.55	0.55	0.55	Rt onto Main Ave	0.55	0.55
0.31	0.86	0.86	Lt onto Brenham	0.31	0.86
0.30	1.16	1.16	Rt onto Old McDade Rd	0.30	1.16
5.07	6.27	6.27	Lt onto FM 696	5.07	6.27
4.67	10.94	10.34	Intersection of FM 696 / FM 619	4.67	10.94

0.00	10.94		32 Milers Only	0.00	10.94
5.20	16.14		Lt onto FM 619	5.20	16.14
			LT onto CR 490		
			REJOIN 62 MILERS		

0.00	10.94		62 Milers Only	0.00	10.94
14.18	25.08		Straight on FM 696	14.18	25.08
0.89	25.97		Rt onto FM 112	0.89	25.97
0.27	26.24		Rt onto Rockdale St	0.27	26.24
0.29	26.53		Lt onto Fifth St	0.29	26.53
0.00	26.53		Stop at Store on US 77	0.00	26.53
0.29	26.82		Turnaround and return on Fifth St.	0.29	26.82
0.27	27.09		Rt onto Rockdale St.	0.27	27.09
12.89	39.98		Lt onto FM 112	12.89	39.98
2.41	42.39		Lt onto CR 481	2.41	42.39
0.91	43.30		Rt onto CR 475	0.91	43.30
1.11	44.41		Lt onto CR 480	1.11	44.41
1.01	45.42		Rt onto CR 480	1.01	45.42
1.07	46.49		Lt onto Spur 619	1.07	46.49
0.42	46.91		Lt onto FM 619	0.42	46.91
			Rt onto CR 490		
			REJOIN 32 MILERS		

6.67	23.23	53.16	32 Milers / 62 Milers- REJOIN	1.62	17.76	48.53	Lt onto CR 467
6.67	29.90	59.83	Lt onto FM 1466	0.10	17.86	48.63	Lt onto CR 484
0.00	29.90	59.83	Stop at Store on SH 95	1.20	19.06	49.83	Rt onto CR 484
			Turnaround and return on FM 1466	2.07	21.13	51.90	Lt onto CR 466
2.05	31.95	61.88	Rt onto CR 463	1.08	22.21	52.98	Lt onto CR 463
3.53	35.48	65.41	Rt onto CR 460	0.90	23.11	53.88	Rt onto CR 460
0.87	36.35	66.28	Lt onto New Trails Road	0.87	23.98	54.75	Lt onto New Trails Road
1.77	38.12	68.05	Lt on Roemer Rd.	1.77	25.75	56.52	Lt on Roemer Rd.
2.42	40.54	70.47	Rt on Pleasant Grove	2.42	28.17	58.94	Rt on Pleasant Grove
1.11	41.65	71.58	Rt on FM 3000 (becomes 2nd)	1.11	29.28	60.05	Rt on FM 3000 (becomes 2nd)
1.82	43.47	73.40	Straight on 2nd at light	1.82	31.11	61.87	Straight on 2nd at light
0.55	44.02	73.90	FINISH	0.55	31.65	62.42	FINISH

